

Passage

through

South East Asia



SIAM





Bangkok →

THAILAND

Nakhon Sawan

Vientia

Phnom Penh

Ho Chi Minh City

CAMBODIA

Gulf of Thailand

Malay Pen

Kuala Lumpur

SINGAPORE

MALAYSIA

SABAH

BORNEO

Zamboanga

Sulu Sea

Manila

PHILIPPINES

Quezon

Baguio

LUZON

Philippines

Kaohsiung

Taipei

RYUKYU

Fuzhou

Guilin

Guangzhou

Kunming

Dali

Guiyang

Guwahati

Imphal

Dhaka

Patna

Kanpur

athmandu

opal

Ranchi

Haoras

Chittagong

Mandalay

Kuiyuan

Macau

Xiamen

Nagpur

Raipur

Cuttack

Calcutta

Chiang Mai

Hanoi

Haiphong

Haikou

HAINAN

Chandrapur

Brahmapur

Vishakhapatnam

Yangon

MYANMAR (BURMA)

Hue

Paracel Is. China

Hyderabad

Sellary

Nellore

Chennai (Madras)

Pondicherry

INDIAN ISLANDS India

2705

Andaman Sea

NICOBAR ISLANDS India

3601

Madurai

Jaffna

Colombo

Kandy

SRI LANKA

1842

G E

Medan

BRUNEI

Bandar Seri Begawan

SABAH

Sulu Archipelago

Celeb Sea

Mar



Koh Muk →



Krung Thep







SAMPOLWSILP

SAMPOLWSILP

Coca-Cola
THAISET

























South
Andaman
Sea













































































ภาษาไทย











Rubber























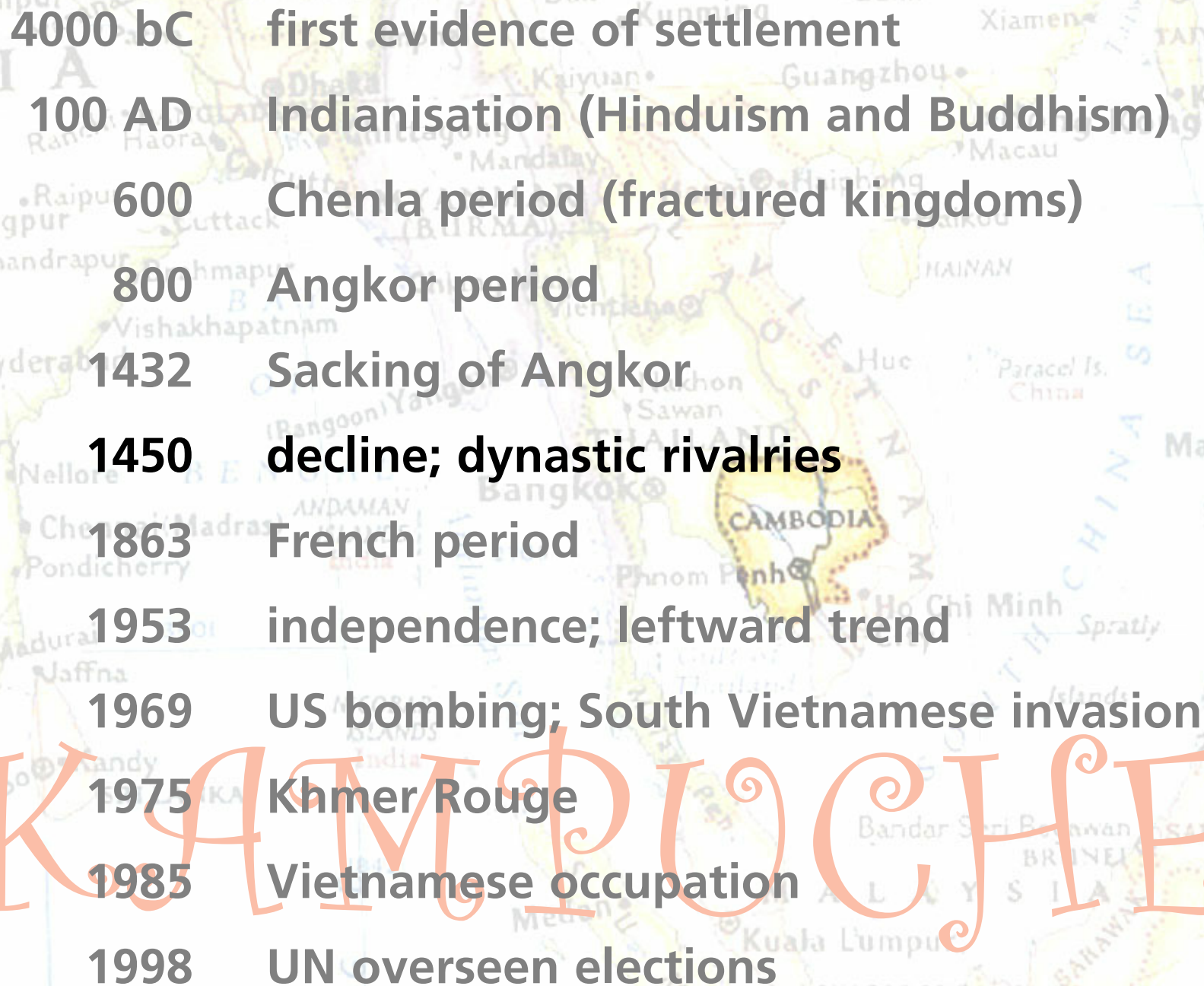
KAMPUCHEA

- 
- 4000 bC** first evidence of settlement
 - 100 AD** Indianisation (Hinduism and Buddhism)
 - 600** Chenla period (fractured kingdoms)
 - 800** Angkor period
 - 1432** Sacking of Angkor
 - 1450** decline; dynastic rivalries
 - 1863** French period
 - 1953** independence; leftward trend
 - 1969** US bombing; South Vietnamese invasion
 - 1975** Khmer Rouge
 - 1985** Vietnamese occupation
 - 1998** UN overseen elections

KAMPUCHEA

- 
- 4000 bC** first evidence of settlement
 - 100 AD** Indianisation (Hinduism and Buddhism)
 - 600** Chenla period (fractured kingdoms)
 - 800** Angkor period
 - 1432** Sacking of Angkor
 - 1450** decline; dynastic rivalries
 - 1863** French period
 - 1953** independence; leftward trend
 - 1969** US bombing; South Vietnamese invasion
 - 1975** Khmer Rouge
 - 1985** Vietnamese occupation
 - 1998** UN overseen elections

KAMPUCHEA

- 
- 4000 bC** first evidence of settlement
 - 100 AD** Indianisation (Hinduism and Buddhism)
 - 600** Chenla period (fractured kingdoms)
 - 800** Angkor period
 - 1432** Sacking of Angkor
 - 1450** decline; dynastic rivalries
 - 1863** French period
 - 1953** independence; leftward trend
 - 1969** US bombing; South Vietnamese invasion
 - 1975** Khmer Rouge
 - 1985** Vietnamese occupation
 - 1998** UN overseen elections

KAMPUCHEA

- 
- 4000 bC** first evidence of settlement
 - 100 AD** Indianisation (Hinduism and Buddhism)
 - 600** Chenla period (fractured kingdoms)
 - 800** Angkor period
 - 1432** Sacking of Angkor
 - 1450** decline; dynastic rivalries
 - 1863** French period
 - 1953** independence; leftward trend
 - 1969** US bombing; South Vietnamese invasion
 - 1975** Khmer Rouge
 - 1985** Vietnamese occupation
 - 1998** UN overseen elections

KAMPUCHEA

Siem Reap





































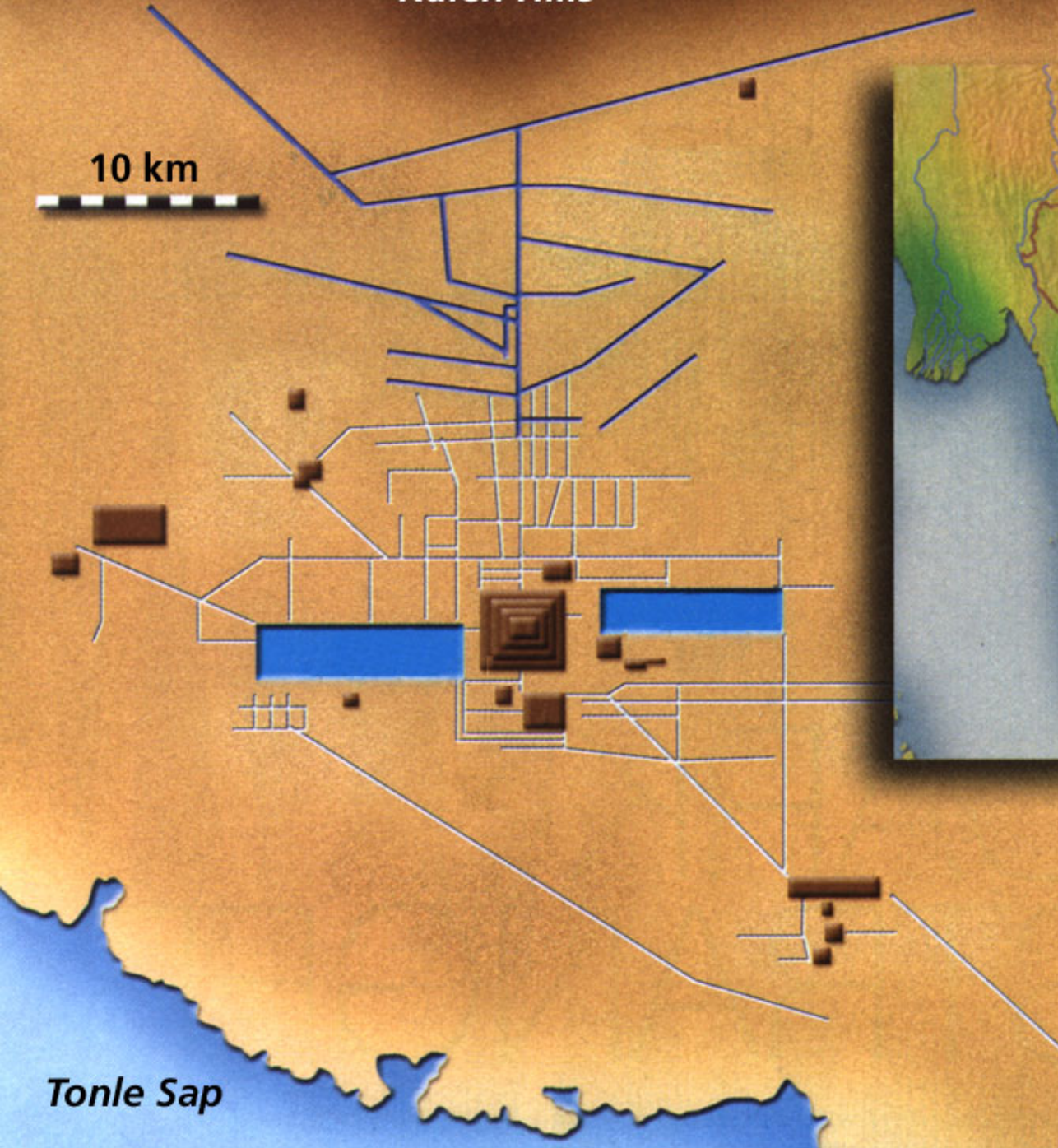




Angkor

Kulen Hills

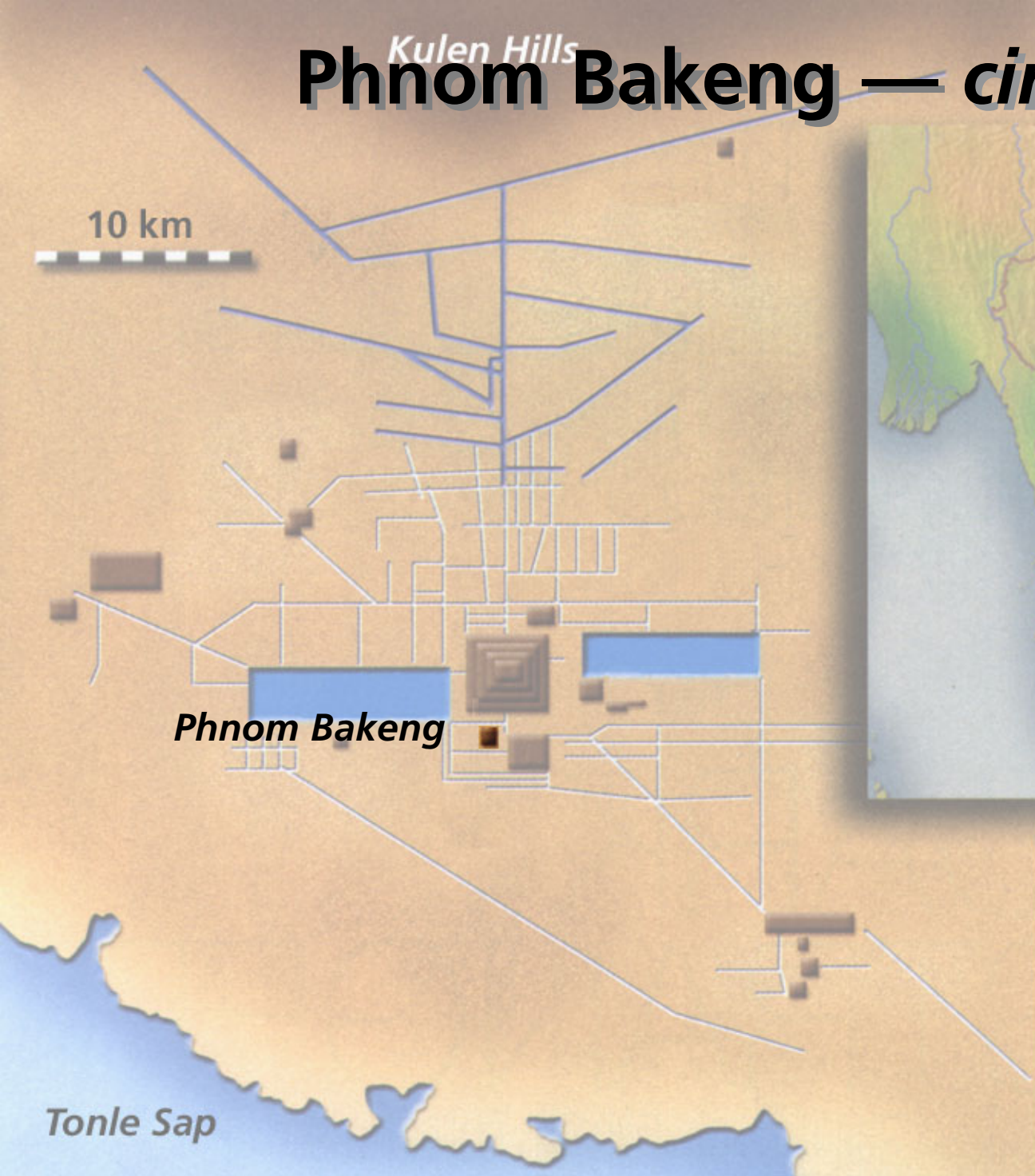
10 km



Tonle Sap



Phnom Bakeng — circa 900



**King Yashovarman I
(c. 890 – c. 910)**

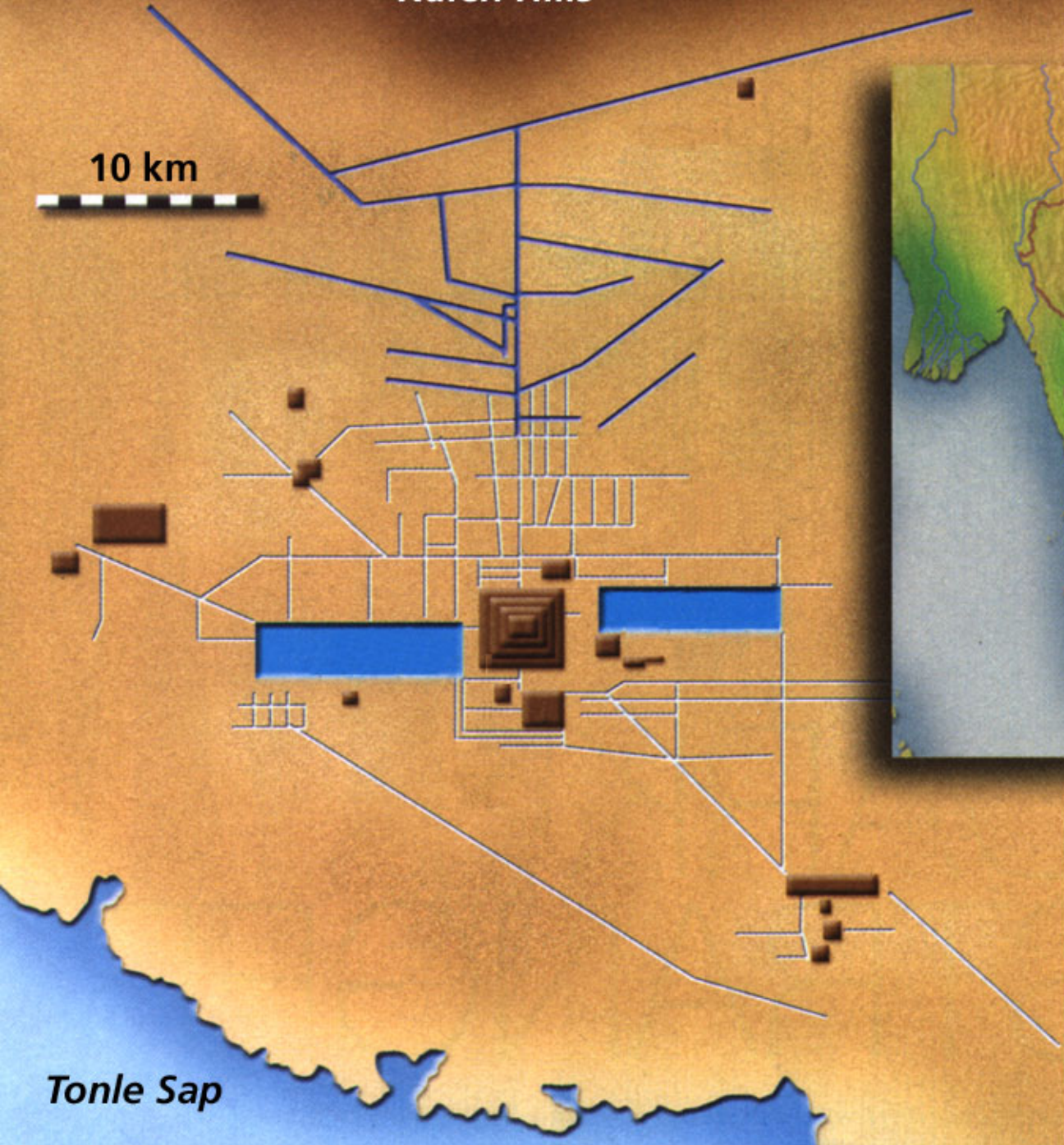






Kulen Hills

10 km



Tonle Sap

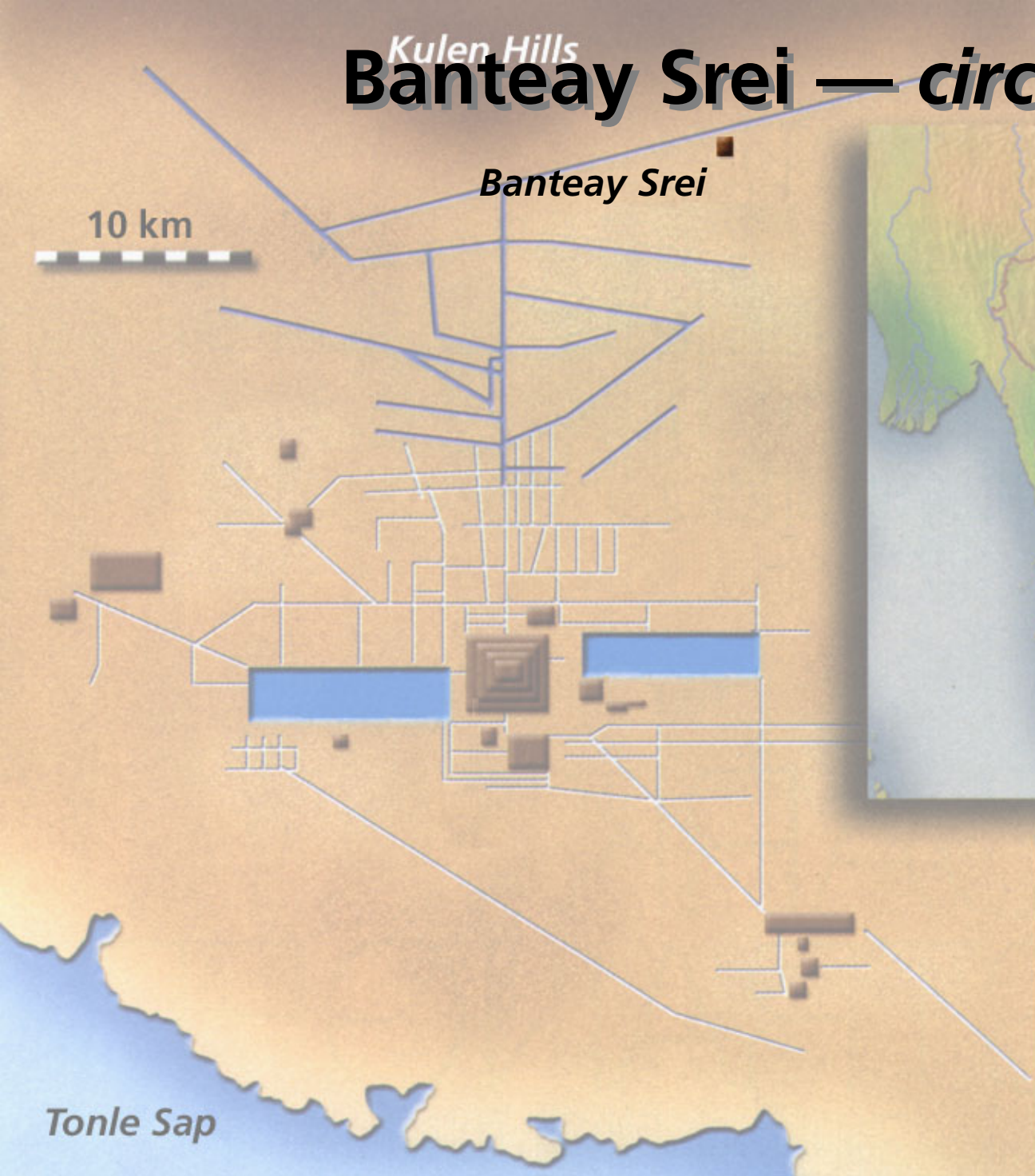


Kulen Hills **Banteay Srei — circa 980**

10 km



Banteay Srei



**King Jayavarman V
(968 – c. 1000)**





















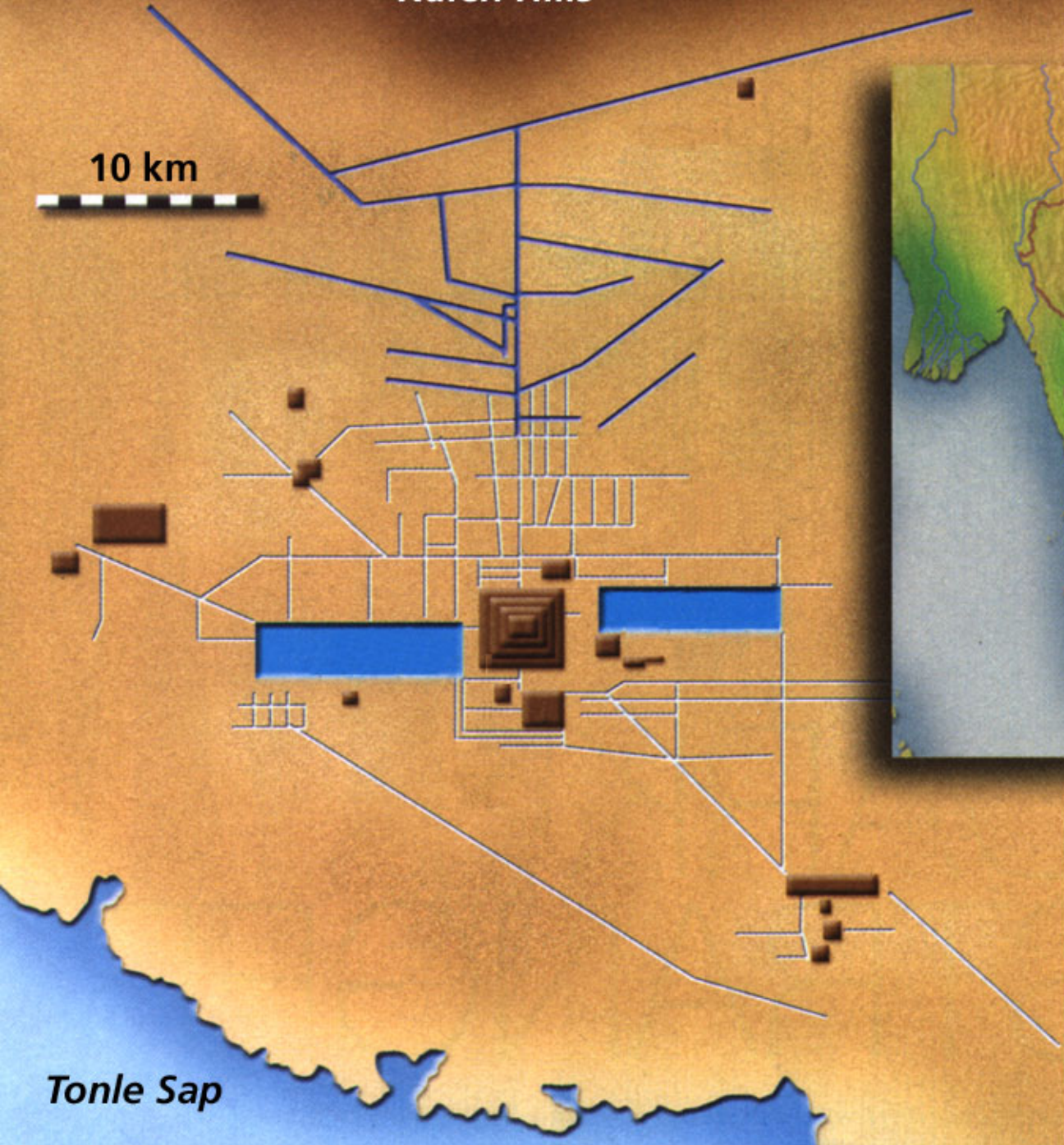




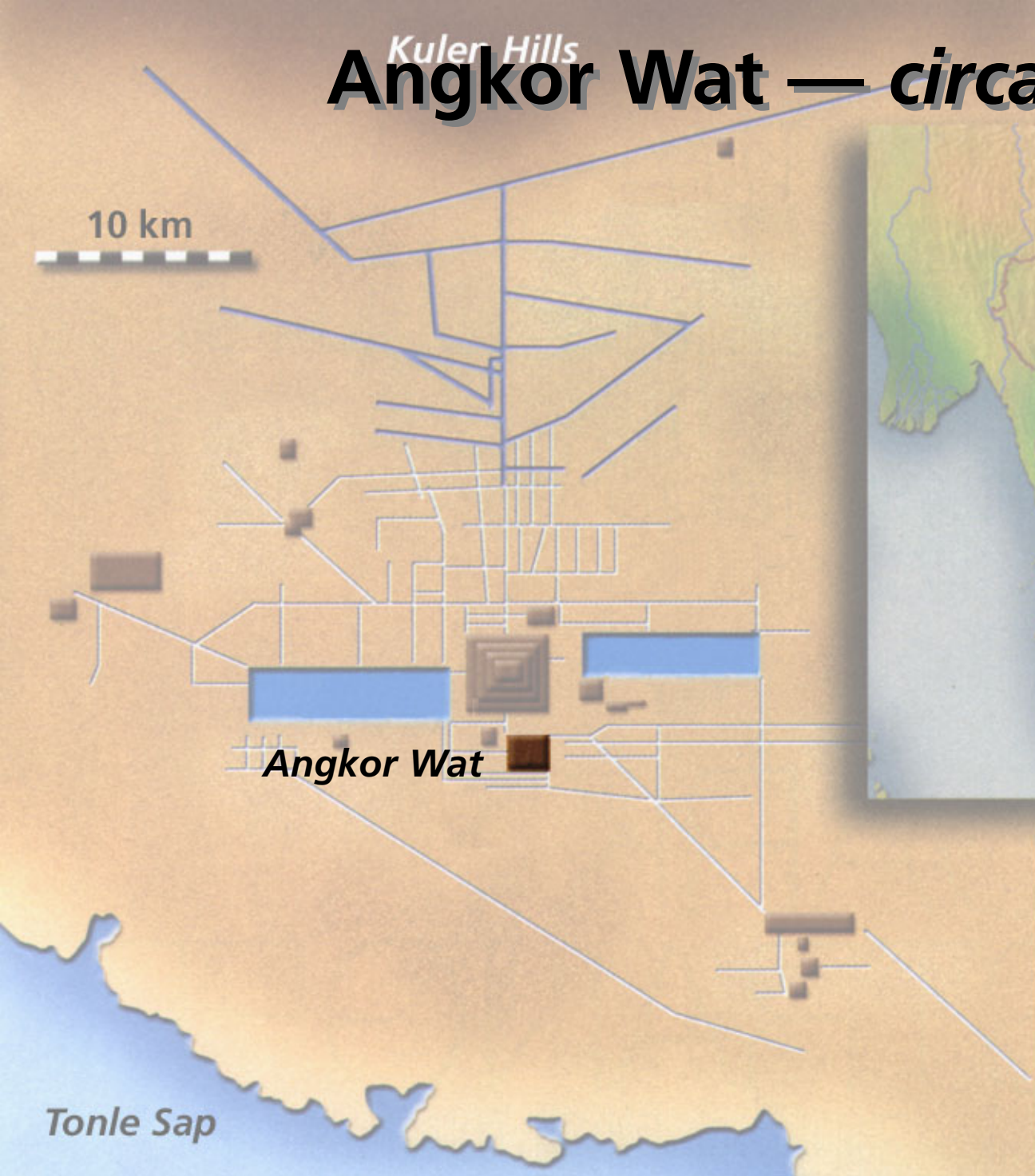


Kulen Hills

10 km



Angkor Wat — circa 1100



**King Suryavarman II
(1113 – c. 1150)**

Tonle Sap























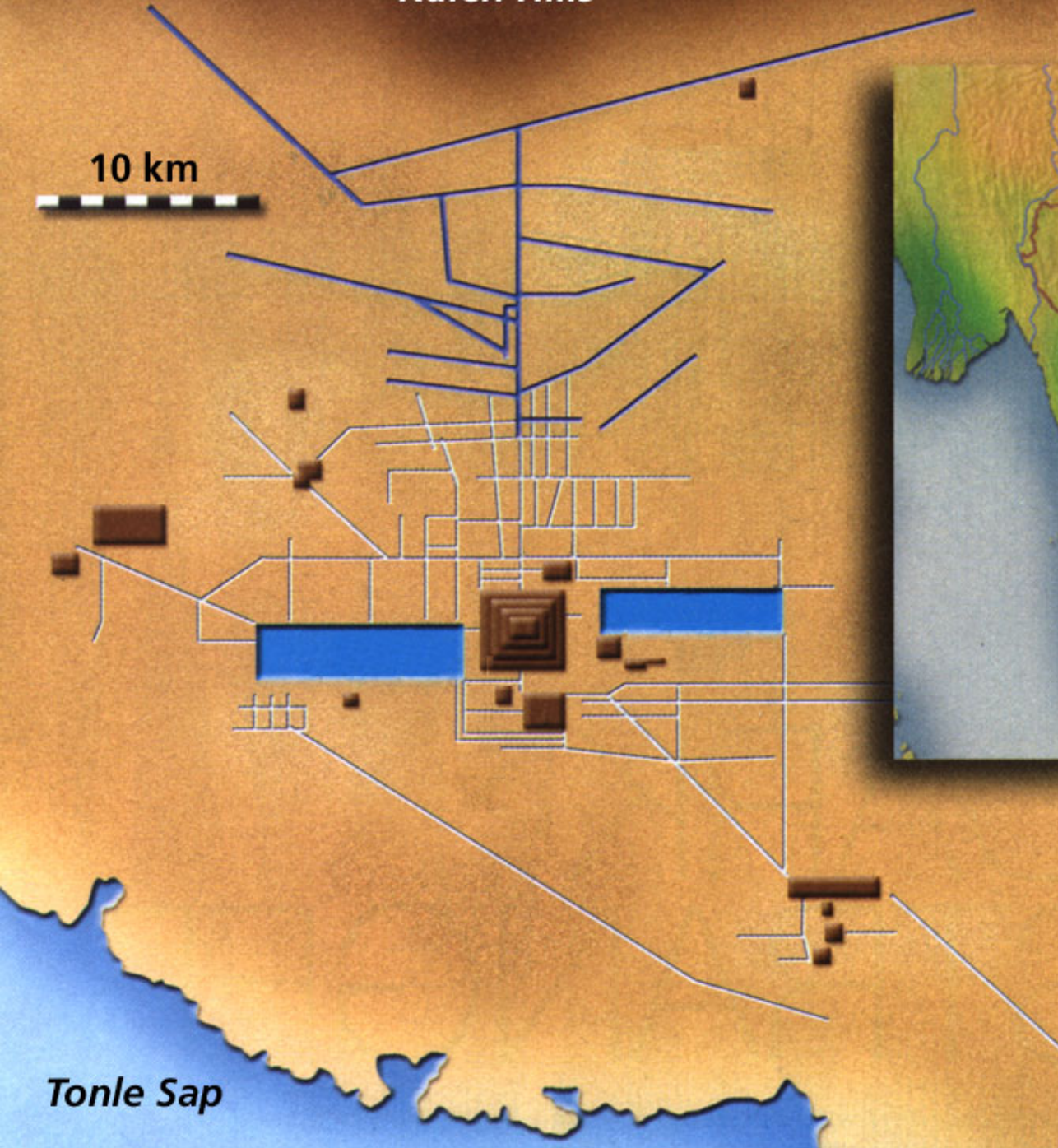






Kulen Hills

10 km



Tonle Sap



Kulen Hills

Ta Prohm — 1186

10 km



Ta Prohm

Tonle Sap



**King Jayavarman VII
(1181 – c. 1200)**















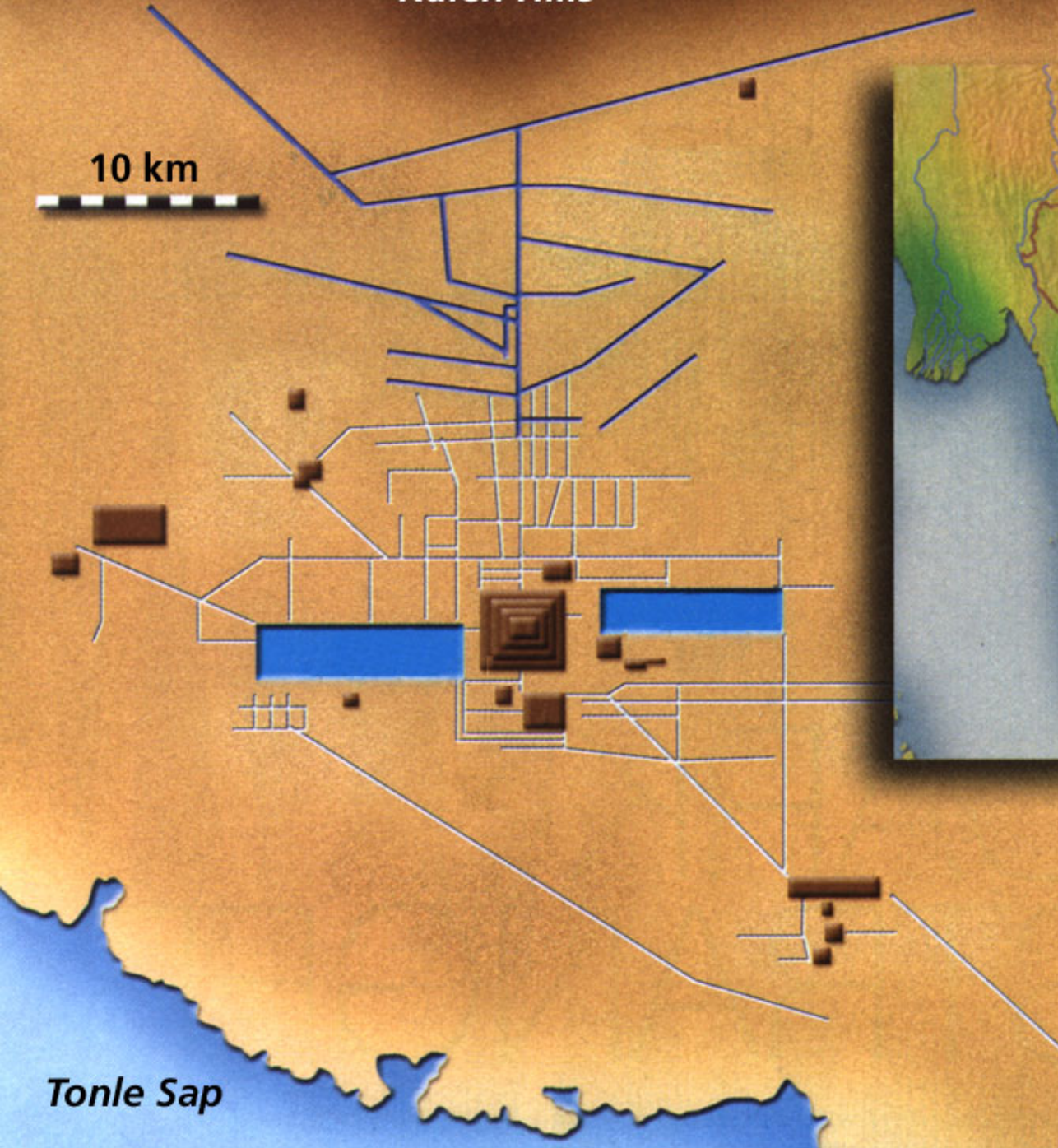






Kulen Hills

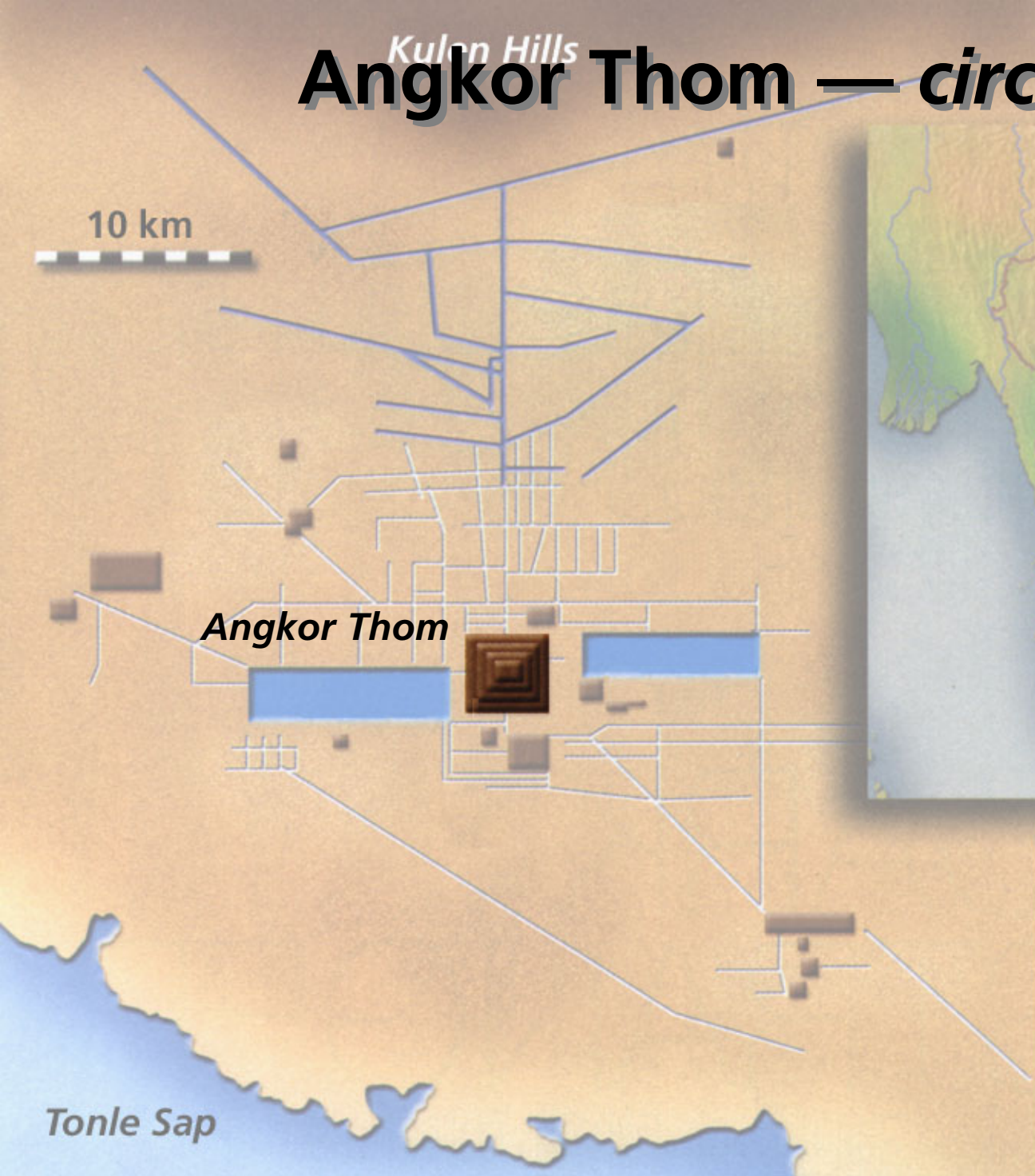
10 km



Tonle Sap



Angkor Thom — circa 1200



**King Jayavarman VII
(1181 – c. 1200)**










































*A Taste
of Viet
Nam*































Many thanks to:

Tan Sok Rang

**All pictures digital, unretouched,
and displayed at half resolution**

<http://mazur-www.harvard.edu>